

big E classifieds

**Call in your ad at
874-2259**

Deadline: Monday @ 5 p.m.
Prepayment required.
Visa / MasterCard accepted.



MEETINGS



Clarendon Lodge #700 AF&AM
Stated meeting: Second Mondays,
7:30 p.m. Refreshments at 6:30
p.m. Practice: Fourth Mondays,
7 p.m. Roger Estlack - W.M., Grett
Betts - Secretary. 2 B I, ASK 1



Donley County Memorial Post
7782 Veterans of Foreign Wars.
Meets first Tuesday at 7 p.m.
822-VETS.



Clarendon Lions Club Regular
meeting each Tuesday at noon.
Scarlet Estlack, Boss Lion. Roger
Estlack, Secretary



Clarendon Alcoholics Anonymous Group 806-676-9416,
806-661-1015, 24 hour hotline
806-329-3088. Mon., Thurs., &
Satur. 7 p.m. 416 S Kearney St.

Clarendon Chamber of Commerce Regular
meeting 1st Thursday each month at 6:00
p.m. at the Clarendon Visitor Center.

Big E Meeting Listings
only \$8.50 per month. Call
874-2259 to have your club or
organization meeting listed.

HELP WANTED

BEST WESTERN PLUS RED RIVER INN is
taking applications for a Housekeeping At-
tendant. Competitive starting wage. Raises based
on performance. Pool and fitness center priv-
ileges. Paid vacation. One meal and uniforms
provided. Hours are generally 8am to 3pm five
days a week. Please apply in person.

REAL ESTATE

**MAJOR LEAGUE REALTY HAS A NEW LIST-
ING!** Check out this 480 Acres +/- farm and
ranch just one and half miles off of pavement
in Donley County. This is the perfect prop-
erty to farm and ranch, hunt or fish, or build
your dream home. Call Mark Montgomery, at
806-277-0349 to view this amazing property.
***We specialize in Farm and Ranch, com-
mercial, and residential properties. Call Mark
Montgomery at MAJOR LEAGUE REALTY for all
your real estate needs.

ANNOUNCEMENTS

FACILITIES AVAILABLE - Family Reunions,
Receptions, Business Meetings, Club
Functions, and more. Clarendon Lions Hall,
111 W. Fourth. Call 874-2259 for rental
information.

Saints' Roost Museum

610 East Harrington

Tuesday - Saturday
10 a.m. to 5 p.m.

Open for appointments.

Call 874-2746.

Free Big E Classified

with every new subscription

FOR RENT

FOR RENT: Efficiency apartments, 1 bedroom
(all bills paid) & 2 bedroom (all bills paid
except electric). Call Tommy 576-9321.

SERVICES

• **ROTOTILLING**
• **Brush Hogging**
• **Mowing**
Jobs Services
806-205-0270

SHERIFF SALE

NOTICE OF SHERIFF SALE
THE STATE OF TEXAS
COUNTY OF DONLEY

By virtue of Orders of Sale issued out of the
Judicial District Court of DONLEY County in the
following cases on the 22nd day of June, 2020,
and to me, as Sheriff, directed and delivered,
I will proceed to sell at 11:00 A.M. on the 4TH
DAY OF AUGUST, 2020, which is the first Tues-
day of said month, at the OFFICIAL door of the
Courthouse of said DONLEY County, in the City
of CLARENDON, Texas, the following described
property located in DONLEY County, to wit:

CAUSE NO DTX-15-07178

DONLEY COUNTY VS COURTNEY JERRY

TRACT 1: All of Lots Nos. 443, 444, 445, 446,
447 and 448, in Country Club North, Sher-
wood Shores IX Subdivision of Donley County,
Texas

TRACT 2: All of Lots Nos. 84 and 85, Country
Club North Section of Sherwood Shores IX,
situated in Donley County, Texas

CAUSE NO DTX-16-07239

**CLARENDON ISD AND/OR CED #25 FOR
CLARENDON ISD VS CAIN BILL B**

Lots 270 and 271 of the Country Club North
Section, of Sherwood Shore IX, situated in
Donley County, Texas

CAUSE NO DTX-16-07259

**CLARENDON ISD AND/OR CED #25 FOR
CLARENDON ISD VS ROSE H. D.**

TRACT 1: Lot 451, in the Country Club North
Section of Howardwick, Donley County, Texas
TRACT 2: Lot 5, in the Navajo Section of Sher-
wood Shores IX situated in Donley County,
Texas

TRACT 3: Lot 52, of the Peyton Place Section
of Sherwood Shores IX situated in Donley County,
Texas

TRACT 4: Lot 24 of the Pueblo Section of Sher-
wood Shores IX situated in Donley County,
Texas

TRACT 5: Lots 524 and 525 in the Seminole
Section of Sherwood Shores IX situated in
Donley County, Texas

CAUSE NO DTX-16-07260

**CLARENDON ISD AND/OR CED #25 FOR
CLARENDON ISD VS SADDORIS JOE**

Lot 207 in the Peyton Place Section of Sher-
wood Shores IX, situated in Donley County,
Texas

CAUSE NO DTX-16-07262

**CLARENDON ISD AND/OR CED #25 FOR
CLARENDON ISD VS SCHUSTER BRENDA
BARNHART**

All of Lot Number 166, Section 1 of Saint's
Roost, situated in Sherwood Shores IX, Donley
County, Texas

CAUSE NO DTX-16-07266

**CLARENDON ISD AND/OR CED #25 FOR
CLARENDON ISD VS TOTTY ELVIN W & BAR-
BARA FRANKLIN**

Lot Number 273 in the Peyton Place Section of
Sherwood Shores IX suited in Donley County,

SHERIFF SALE

Texas

CAUSE NO DTX-16-07269

**CLARENDON ISD AND/OR CED #25 FOR
CLARENDON ISD VS YOUNG CAROL**
Lots Nos 312 and 315, in Peyton Place Addi-
tion, Sherwood Shores IX, Howardwick, Donley
County, Texas

CAUSE NO DTX-17-07303

**CLARENDON ISD AND/OR CED #25 FOR
CLARENDON ISD VS ARNEY WILLIAM H**
All of Lot No. 249 of Nocona Hills, an Addi-
tion to the City of Howardwick, Donley County,
Texas

CAUSE NO DTX-17-07320

**CLARENDON ISD AND/OR CED #25 FOR
CLARENDON ISD VS HUNT CALVIN C**
LOT 178, IN PEYTON PLACE, SECTION OF
SHERWOOD SHORES IX, SITUATED IN DONLEY
COUNTY, TEXAS

CAUSE NO DTX-16-07232

**CLARENDON ISD AND/OR CED #25 FOR
CLARENDON ISD VS BENNETT RHONDA
& IRENE DRAGER**

A 0.79 acre tract of land out of League 3,
Franklin County School Land, Donley County,
Texas, and described by metes and bounds
as follows: BEGINNING at a 1/2" iron rod set
with a yellow cap (hereafter referred to as an
OJD Cap) in the East right-of-way line of F.M.
Highway 2362 which bears South 00°35'10"

East, a distance of 13,083.80 feet and North
89°24'50" East, a distance of 2281.36 feet
from the Northwest corner of said League 3
for the Northwest corner of this tract; THENCE
North 89°05'11" East, a distance of 165.13
feet to an OJD Cap set for the Northeast corner
of this tract; THENCE South 17°25'34" East, a
distance of 105.74 feet to an OJD Cap set for a
corner of this tract; THENCE South 07°31'
55" West, a distance of 83.03 feet to an OJD
Cap set for the Southeast corner of this tract;
THENCE South 87°51'50" West, a distance of
184.56 feet to an OJD Cap set in said right-

of-way line for the Southwest corner of this
tract; THENCE North 00°36'01" West, along
said right-of-way line, a distance of 157.13
feet to the BEGINNING of a curve to the right
for a corner of this tract; THENCE in a North-
easterly direction, continuing along said right-
of-way line, along said curve with a radius
equal to 904.93 feet, a long chord distance of
30.32 feet and a long chord bearing of North
00°21'35" East, a curve distance of 30.32
feet to the place of BEGINNING and containing
0.79 acres of land, more or less

CAUSE NO DTX-17-07339

**CLARENDON ISD AND/OR CED #25 FOR
CLARENDON ISD VS STARR RAYMOND**

All of Lot No. 220, Section 1 of Saints' Roost
I, situated in Sherwood Shores IX, in Donley
County, Texas

CAUSE NO DTX-17-07341

**CLARENDON ISD AND/OR CED #25 FOR
CLARENDON ISD VS SWINNEY MARY
PARKER & JACKIE PAGE**

North Sixty-eight Feet (N68') of Lots Five (5)
and Six (6), in Block One Hundred Fifty-five
(155), of the Original Town of Clarendon,
Donley County, Texas

CAUSE NO DX-18-07413

CITY OF CLARENDON VS SHELLEY JEREMY H
All of the West 12 1/2 feet of Lot No. 11 and
all of Lot No. 12, Block 25, Grant's Addition to
the Town of Clarendon, Donley County, Texas

CAUSE NO DTX-19-07478

DONLEY COUNTY VS BROOKS JAY J
Lots 401 and 402, Arrowhead Section of
Sherwood Shore IX, situated in Donley County,
Texas

CAUSE NO DTX-19-07503

DONLEY COUNTY VS LUCERO JERRY
Lot 111 of the Cherokee Section of Sherwood
Shores IX, situated in Donley County, Texas

CAUSE NO DTX-19-07521

DONLEY COUNTY VS HOLDER BERTHA
B

Lot 788 of the Red Feather Section of Sher-
wood Shores IX situated in Donley County,

SHERIFF SALE

Texas

CAUSE NO DTX-19-07528

DONLEY COUNTY VS PATTON J. W.
Lot 299, Section No. One (1), of Saint's Roost
I, Donley County, Texas

CAUSE NO DTX-19-07530

DONLEY COUNTY VS WRIGHT JOE D
All of Lots Nos. 203 and 204, Huron Section
of Sherwood Shores IX, situated in Donley
County, Texas

CAUSE NO DTX-19-07532


DONLEY COUNTY VS WITT JOHN L ET AL
All that certain lot, parcel or tract of land lying
and being situated in the County of Donley,
State of Texas known and described as being 2
acres more or less out of Section No. 5, Block
C-7 G.C. & S.F. Ry. Company Survey in Donley
County, Texas; Thence North 44 degrees
39' 46" West a distance of 964.75 feet to a
point in the Southwest boundary line of a
tract 80.903 acres conveyed by Muffett Sims
Merrell to Greenbelt Municipal and Industrial
Water Authority by deed dated June 21, 1966
for the East and beginning corner of this tract;
Thence Southwesterly at right angles to said
Southwest boundary line of said Greenbelt
tract a distance of 208.71 feet to a point for
the South corner of this tract; Thence North-
westerly parallel to said Greenbelt boundary
line a distance of 417.4 feet to a point for the
West corner of this tract; Thence Northeasterly
at right angles to said Greenbelt boundary line
a distance of 208.71 feet to a point in said
Greenbelt boundary line for the North corner
of this tract; Thence Southeasterly along said
Greenbelt boundary line a distance of 417.4
feet to the beginning of this tract.

Levied on the 24th day of June, 2020 as the
property of said Defendants to satisfy the
judgments rendered in the above styled and
numbered causes, plus all taxes, penalties,
interest, and attorney fees accrued to the date
of sale and all costs recoverable by law in favor
of each jurisdiction.

ALL BIDDERS MUST REGISTER WITH THE TAX
OFFICE PRIOR TO SHERIFF'S SALE.
GIVEN UNDER MY HAND THIS 24TH DAY OF
JUNE, 2020.

CHARLES H. BLACKBURN, JR.
Sheriff, DONLEY County, Texas
By Jay W. Longan
Chief Deputy

PUZZLE SOLUTION



**Big E
Classifieds
On-Line**
www.ClarendonLive.com

REAL ESTATE



**WE BUY OIL, GAS, &
MINERAL RIGHTS**

**Both non-producing and producing
including Non-Participating Royalty Interest (NPRI)**
Provide us your desired price for an offer evaluation.

CALL TODAY: 806.620.1422

LOBO MINERALS, LLC

PO Box 1800 • Lubbock, TX 79408-1800
LoboMineralsLLC@gmail.com

SERVICES



TexSCAN Week of

July 12, 2020

ACREAGE

Hunting/investment/recreational property. We
have some of the best in Texas! From the Hill Country
(Edwards, Menard, Coke, Val Verde County, free
ranging exotics) to South Texas (Kinney, Duval, Live
Oak County, whitetail, hogs). Large or small acreage.
30-year fixed rate owner financing, only 5% down.
Call toll-free or email for individual prices and terms,
www.ranchenterprisesllc.com, 800-876-9720.

AUCTION

Public Farm Auction - 1650 N. 4060 Road, Boswell,
OK, Thurs., July 23, starts at 9:43 a.m. Tractor, trailers,
vehicles, baler, 4 wheelers, farm implements, mowers,
safes, welders, shop tools & equipment, household
furniture, antiques & collectibles, barber chair. For full
terms & photos, visit www.chuppsauction.com. Chupps
Auction Co. (918) 630-0495.

GENERATORS


GENERAC Standby Generators. The weather is
increasingly unpredictable. Be prepared for power
outages. FREE 7-year extended warranty (\$695
value!). Schedule your FREE in-home assessment
today. Call 1-855-704-8579. Special financing for
qualified customers.

HUNTING

Lease Your Land for Hunting. Prepaid annual
lease payments. \$5M liability insurance. We handle
everything for you. Base Camp Leasing, 866-309-1507,
www.basecampleasing.com. Promo Code 304

Texas Press Statewide Classified Network
273 Participating Texas Newspapers • Regional Ads
Start At \$250 • Email ads@texaspress.com

NOTICE: While most advertisers are reputable, we cannot guarantee products or services advertised. We
urge readers to use caution and when in doubt, contact the Texas Attorney General at 800-621-0508 or the
Federal Trade Commission at 877-FTC-HELP. The FTC web site is www.ftc.gov/bizop.



We're headed to the beach for a...



Newspaper Fun!
www.readingclubfun.com

Annimills LLC © 2020 V16-28

...fun day in the sun, sand and surf!

Kids: color
stuff in!



hopscotch

peach

mackerel

heel

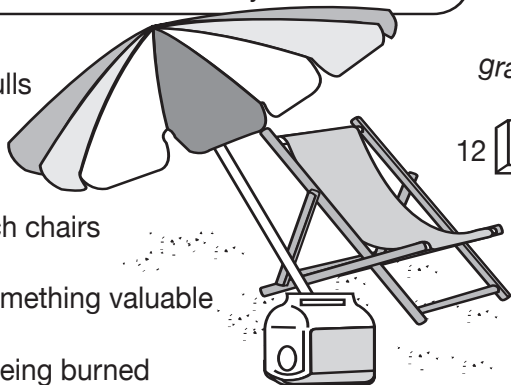
shore

What kind of bird
am I? I like to search
and swoop at the
beach. Can you fill in my poem
with the missing words?

I am a
_ e _ a _ u _ l

Read the clues to fill in the puzzle:

- keep drinks cool and sandwiches safe from seagulls
- large cloths to lay on; cover the hot sand
- open and close, protect us from the sun's rays
- beachgoers, fans of the sand and surf
- car with lots of space for boogie boards and beach chairs
- sail, power and fishing; allow for travel on water
- someone who searches the sandy beaches for something valuable
- these crash against the beach; perfect for surfing
- hot, yellow orb in sky; use lotion to protect from being burned
- travel up and down the beach to protect; lifeguards, U.S. Coast Guard
- fruit growing along the northeastern coast; used in jams or jellies
- pelicans, sandpipers, gulls
- touch plant with long, thin, narrow leaves
- countless grains make up beach; gets into every nook and cranny
- light, brightly colored, inflated, round plastic toy
- buildings of sand and water; moat; seashell windows and doors



**FREE Digital
Comic Book**

Visit readingclubfun.com for a FREE "Let's Camp" puzzle set and a FREE copy (for
the first 100 readers) of the "Chip n' Fish" comic book by award-winning artist Matt Ryan

